Expected Fee: _____

TOWN OF MANLIUS
PLANNING DEPARTMENT
INITIAL APPEARANCE APPLICATION

RECEIVED
JUN 26 2020
By _____

DATE: 6.17.20

Name of Project: Front Porch

Applicant must submit 12 copies of all site plans, surveys, and supporting data with the final application before a planning board meeting can be scheduled.

Location of Project: 7137 E Genesee St

Type of Project:

○ Division of Land ○ Subdivision ○ Accessory Use ○ Zone Change ○ Site Review ☒ Other _____

Developer: Chris Bollinger Phone: 315 436.0888

Address: 7137 E Genesee St Zip: 13066

Tax Map Number(#)/s: 085.-07-11.0

Present Zoning: _____ Desired Zoning: _____

Total Acreage: .19 Total Number of Lots: 1

Property Owner/s: TBG. LLC Phone: 315.436.0888

Address: 7137 E Genesee St Zip: 13066

Tax Map#(s): 085.-07-11.0 Owner's Signature: [signature]

Printed Name: Christopher N Bollinger

Property Owner/s: _____ Phone: _____

Address: _____ Zip: _____

Tax Map#(s): _____ Owner's Signature: _____

Printed Name: _____

Use next page for additional known property owners' information

---

Planning Board Meeting Date Assignment: July 13, 2020

Fee: ⊕ 100 Paid: _____ Per: ○ Credit/Debit Card ○ Check ○ Cash

Planning Board - Initial

ORIGINAL

617.20
Appendix B
Short Environmental Assessment Form

Instructions for Completing

Part 1 - Project Information. The applicant or project sponsor is responsible for the completion of Part 1. Responses become part of the application for approval or funding, are subject to public review, and may be subject to further verification. Complete Part 1 based on information currently available. If additional research or investigation would be needed to fully respond to any item, please answer as thoroughly as possible based on current information.

Complete all items in Part 1. You may also provide any additional information which you believe will be needed by or useful to the lead agency; attach additional pages as necessary to supplement any item.

Part 1 - Project and Sponsor Information

Chris Bollinger

Name of Action or Project:
Front Porch

Project Location (describe, and attach a location map):
7137 E Genesee St

Brief Description of Proposed Action:
Replace existing porch with a new porch

Name of Applicant or Sponsor:	Telephone: 315 436 0888
Chris Bollinger	E-Mail: Chris@TheBollingerGroup.net

Address:
7137 E Genesee St

City/PO:	State:	Zip Code:
Fayetteville	NY	13066

	NO	YES
1. Does the proposed action only involve the legislative adoption of a plan, local law, ordinance, administrative rule, or regulation? If Yes, attach a narrative description of the intent of the proposed action and the environmental resources that may be affected in the municipality and proceed to Part 2. If no, continue to question 2.	☒	☐
2. Does the proposed action require a permit, approval or funding from any other governmental Agency? If Yes, list agency(s) name and permit or approval:	☒	☐

3.a. Total acreage of the site of the proposed action? .19 acres
b. Total acreage to be physically disturbed? .003 acres
c. Total acreage (project site and any contiguous properties) owned or controlled by the applicant or project sponsor? .19 acres

4. Check all land uses that occur on, adjoining and near the proposed action.
☐ Urban ☐ Rural (non-agriculture) ☐ Industrial ☒ Commercial ☒ Residential (suburban)
☐ Forest ☐ Agriculture ☐ Aquatic ☒ Other (specify): Professional
☐ Parkland

ORIGINAL

	NO	YES	N/A
5. Is the proposed action,			
a. A permitted use under the zoning regulations?	☐	✓	☐
b. Consistent with the adopted comprehensive plan?	☐	✓	☐

	NO	YES
6. Is the proposed action consistent with the predominant character of the existing built or natural landscape?	☐	✓
7. Is the site of the proposed action located in, or does it adjoin, a state listed Critical Environmental Area? If Yes, identify: _____	✓	☐
8. a. Will the proposed action result in a substantial increase in traffic above present levels?	✓	☐
b. Are public transportation service(s) available at or near the site of the proposed action?	☐	✓
c. Are any pedestrian accommodations or bicycle routes available on or near site of the proposed action?	✓	☐
9. Does the proposed action meet or exceed the state energy code requirements? If the proposed action will exceed requirements, describe design features and technologies: _____	☐	✓
10. Will the proposed action connect to an existing public/private water supply? If No, describe method for providing potable water: _____	✓	☐
11. Will the proposed action connect to existing wastewater utilities? If No, describe method for providing wastewater treatment: _____	✓	☐
12. a. Does the site contain a structure that is listed on either the State or National Register of Historic Places?	✓	☐
b. Is the proposed action located in an archeological sensitive area?	✓	☐
13. a. Does any portion of the site of the proposed action, or lands adjoining the proposed action, contain wetlands or other waterbodies regulated by a federal, state or local agency?	✓	☐
b. Would the proposed action physically alter, or encroach into, any existing wetland or waterbody? If Yes, identify the wetland or waterbody and extent of alterations in square feet or acres: _____	✓	☐

14. Identify the typical habitat types that occur on, or are likely to be found on the project site. Check all that apply:
☐ Shoreline ☐ Forest ☐ Agricultural/grasslands ☐ Early mid-successional
☐ Wetland ☐ Urban ☐ Suburban

	NO	YES
15. Does the site of the proposed action contain any species of animal, or associated habitats, listed by the State or Federal government as threatened or endangered?	✓	☐
16. Is the project site located in the 100 year flood plain?	✓	☐
17. Will the proposed action create storm water discharge, either from point or non-point sources? If Yes, a. Will storm water discharges flow to adjacent properties? ☐ NO ☐ YES	✓	☐
b. Will storm water discharges be directed to established conveyance systems (runoff and storm drains)? If Yes, briefly describe: ☐ NO ☐ YES _____		

ORIGINAL

	NO	YES
18. Does the proposed action include construction or other activities that result in the impoundment of water or other liquids (e.g. retention pond, waste lagoon, dam)? If Yes, explain purpose and size:	☑	☐
19. Has the site of the proposed action or an adjoining property been the location of an active or closed solid waste management facility? If Yes, describe:	☑	☐
20. Has the site of the proposed action or an adjoining property been the subject of remediation (ongoing or completed) for hazardous waste? If Yes, describe:	☑	☐

I AFFIRM THAT THE INFORMATION PROVIDED ABOVE IS TRUE AND ACCURATE TO THE BEST OF MY KNOWLEDGE

Applicant/sponsor name: Christopher N Bollinger Date: 6.17.20

Signature:

STOP

Part 2 - Impact Assessment. The Lead Agency is responsible for the completion of Part 2. Answer all of the following questions in Part 2 using the information contained in Part 1 and other materials submitted by the project sponsor or otherwise available to the reviewer. When answering the questions the reviewer should be guided by the concept "Have my responses been reasonable considering the scale and context of the proposed action?"

	No, or small impact may occur	Moderate to large impact may occur
1. Will the proposed action create a material conflict with an adopted land use plan or zoning regulations?	☐	☐
2. Will the proposed action result in a change in the use or intensity of use of land?	☐	☐
3. Will the proposed action impair the character or quality of the existing community?	☐	☐
4. Will the proposed action have an impact on the environmental characteristics that caused the establishment of a Critical Environmental Area (CEA)?	☐	☐
5. Will the proposed action result in an adverse change in the existing level of traffic or affect existing infrastructure for mass transit, biking or walkway?	☐	☐
6. Will the proposed action cause an increase in the use of energy and it fails to incorporate reasonably available energy conservation or renewable energy opportunities?	☐	☐
7. Will the proposed action impact existing: a. public / private water supplies?	☐	☐
b. public / private wastewater treatment utilities?	☐	☐
8. Will the proposed action impair the character or quality of important historic, archaeological, architectural or aesthetic resources?	☐	☐
9. Will the proposed action result in an adverse change to natural resources (e.g., wetlands, waterbodies, groundwater, air quality, flora and fauna)?	☐	☐

ORIGINAL

	No, or small impact may occur	Moderate to large impact may occur
10. Will the proposed action result in an increase in the potential for erosion, flooding or drainage problems?	☐	☐
11. Will the proposed action create a hazard to environmental resources or human health?	☐	☐

Part 3 - Determination of significance. The Lead Agency is responsible for the completion of Part 3. For every question in Part 2 that was answered "moderate to large impact may occur", or if there is a need to explain why a particular element of the proposed action may or will not result in a significant adverse environmental impact, please complete Part 3. Part 3 should, in sufficient detail, identify the impact, including any measures or design elements that have been included by the project sponsor to avoid or reduce impacts. Part 3 should also explain how the lead agency determined that the impact may or will not be significant. Each potential impact should be assessed considering its setting, probability of occurring, duration, irreversibility, geographic scope and magnitude. Also consider the potential for short-term, long-term and cumulative impacts.

☐ Check this box if you have determined, based on the information and analysis above, and any supporting documentation, that the proposed action may result in one or more potentially large or significant adverse impacts and an environmental impact statement is required.

☐ Check this box if you have determined, based on the information and analysis above, and any supporting documentation, that the proposed action will not result in any significant adverse environmental impacts.

Name of Lead Agency	Date
Print or Type Name of Responsible Officer in Lead Agency	Title of Responsible Officer
Signature of Responsible Officer in Lead Agency	Signature of Preparer (if different from Responsible Officer)

PRINT

ORIGINAL

7137 E. Genesee St



ORIGINAL

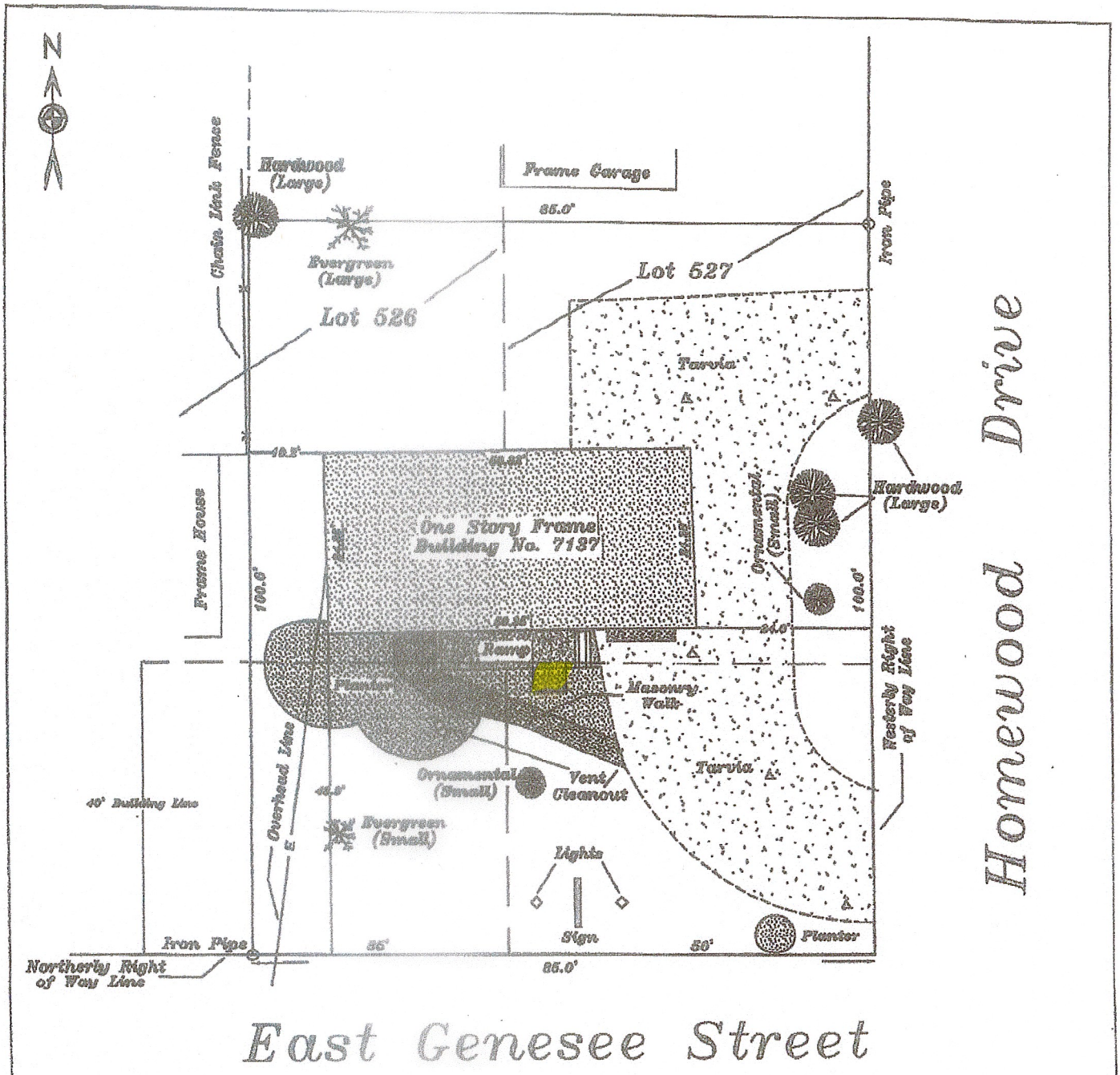

Michael J. McCully
Land Surveying PLLC
5875 Fieldstone Drive
Cazenovia New York 13035
Phone : (315) 440-5636

I hereby certify that this map was made from an actual survey and same is correct.

M.J. McCully NYSLLS 50696

STATE OF NEW YORK
MICHAEL J. McCULLY
No. 050696
LICENSED LAND SURVEYOR

Location Survey on Part of Lots 526 and 527 of Homewood. Map# 2019.

Known as No. 7137 East Genesee Street, Town of Manlius, County of Onondaga, State of New York.

Drawn by: MJM | Scale: 1"= 20'

Date(s): 04-17-16

Unauthorized alteration or addition to a survey map bearing a licensed land surveyor's seal is a violation of Section 7209,Subdivision 2 of the New York State Education Law. Only copies from the original of this survey marked with an original of the land surveyor's inked seal or his embossed seal shall be considered to be valid true copies. Certifications shall run only to the person or entities for whom the survey is prepared and are not transferable to subsequent persons or entities. Copyright 2016, Michael J. McCully Land Surveying, all rights reserved.

ORIGINAL

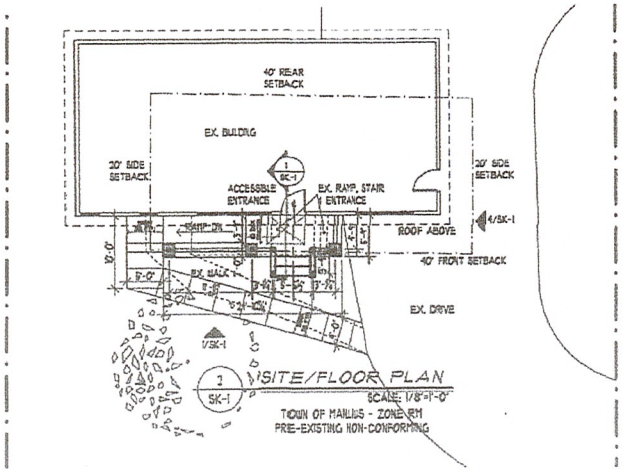

2 SK-1 SITE/FLOOR PLAN
SCALE: 1/8"=1'-0"
TOWN OF MARLBORO - ZONE: RM
PRE-EXISTING NON-CONFORMING

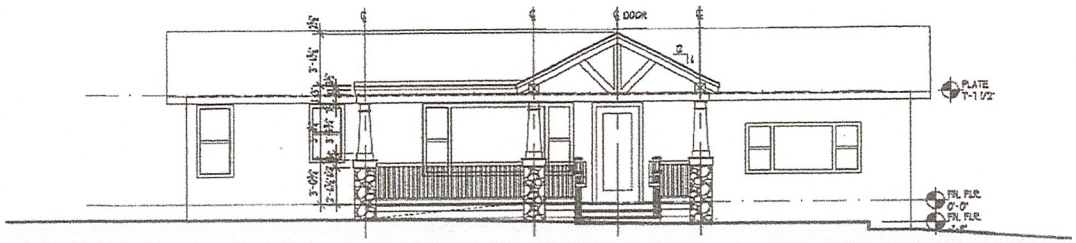

1 SK-1 SOUTH ELEVATION
SCALE: 1/4"=1'-0"

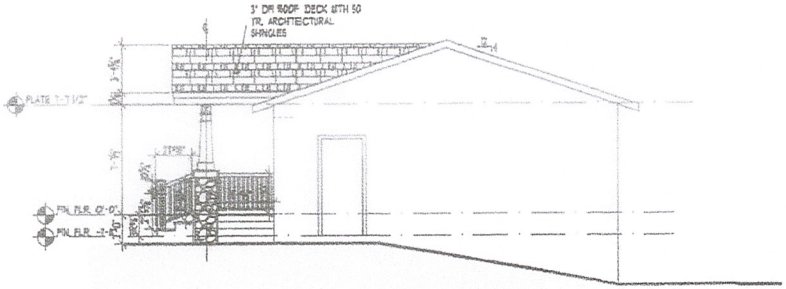

4 SK-1 EAST ELEVATION
SCALE: 1/4"=1'-0"

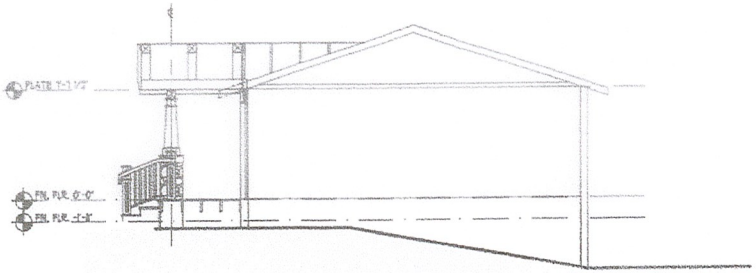

3 SK-1 CANOPY SECTION
SCALE: 1/4"=1'-0"

ORIGINAL