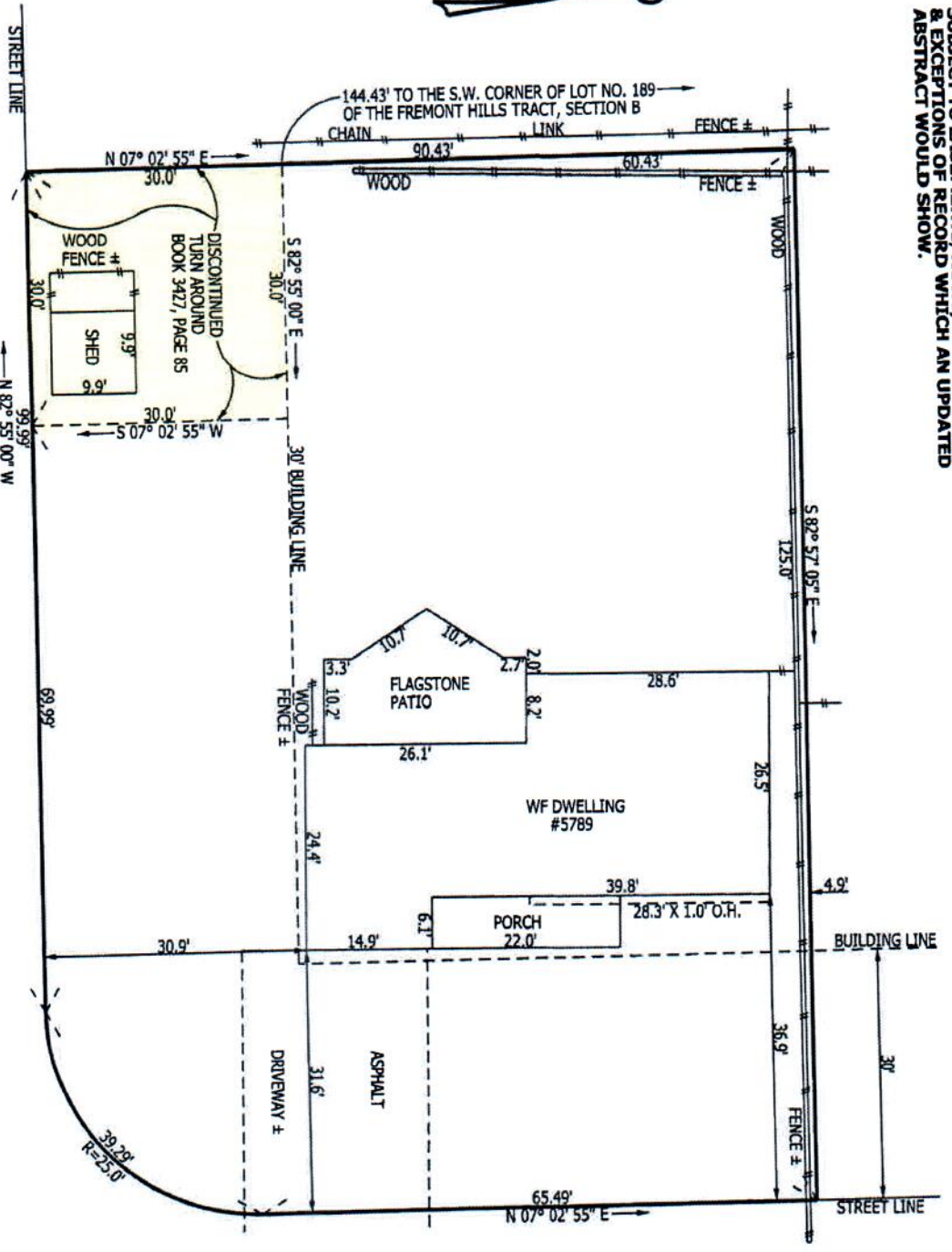



NO ABSTRACT PROVIDED AT TIME OF SURVEY.
 SUBJECT TO EASEMENTS, ROWS, RESTRICTIONS
 & EXCEPTIONS OF RECORD WHICH AN UPDATED
 ABSTRACT WOULD SHOW.



COVENTRY ROAD

TILTON ROAD

CERTIFIED TO

LOCATION SURVEY FOR: 5789 TILTON ROAD
 LOT 187 OF THE FREMONT HILLS TRACT, SECTION C
 AND ADDITIONAL LAND BEING PART OF FARM LOT NO. 53 (30' X 30' TURN AROUND)
 TOWN OF MANLIUS COUNTY OF ONONDAGA STATE OF NEW YORK


DUSSING LAND SURVEYING, LLC

JAMES M. DUSSING SR. LIC. NO. 050692
 SYRACUSE, NEW YORK
 PHONE: 315-256-5372

DATE: 11/28/22

SCALE: 1" = 20'

FILE NO.: 22-1121



PROPERTY CORNERS NOT SET IN THIS SURVEY UNLESS SHOWN.
 THE UNDERSIGNED HEREBY CERTIFIES THAT THIS IS A CORRECT MAP MADE FROM AN ACTUAL SURVEY.

MCS

N.Y.S. LICENSED LAND SURVEYOR NO. 050692